















Coastal Zone Land Use Plan

Figure 4

Legend

 Low Density Residential (1-2 du/ac) LDR 1-2	 Visitor Accommodation V-A	 Open Space Institutional OS-I
 Medium Density Residential for Mobile Home Park (8-10 du/ac) MDR 8-10 (MHP) - Monarch Pines Mobile Home Park	 Visitor-Commercial V-C	 Open Space Recreational OS-R
 Medium Density Residential (8-10 du/ac) MDR 8-10	 Professional P	 Recreational Trail RT
 Medium-High Density Residential (10-20 du/ac) MHD 10-20	 Commercial C	 Area of Deferred Classification (Unclassified)
	 Planning Area Boundaries	 City Limits

